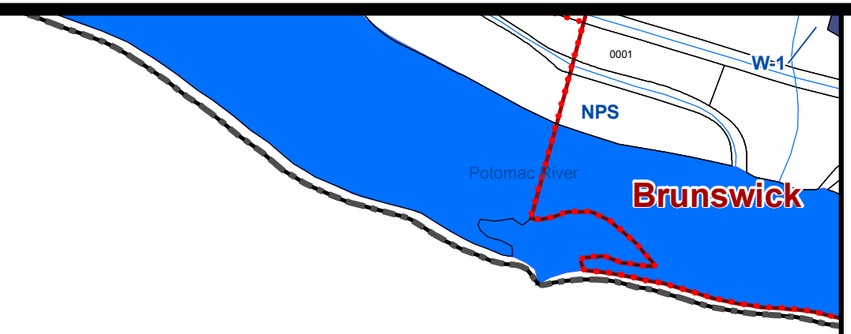

Water Service Areas

- W-1- Connected
- W-3- 1-3 Years
- W-4- 4-6 Years
- W-5- 7-10 Years
- PS- Planned Service 11-20 Years
- M-U- Multi-Use (Private)
- NPS- No Planned Service

N
W E
S

0 600 1,200
Feet

This map is for illustration purposes only and should not be used for surveying, engineering, or site-specific analysis. While efforts have been made to ensure the accuracy of this map, Frederick County accepts no liability or responsibility for errors, omissions, or positional inaccuracies in the content of this map. Reliance on this map is at the risk of the user. Created by GIS & Data Services Section, Frederick County Division of Planning.

For detailed water service areas consult the offical Water Service Areas maps located at:
Frederick County Division of Planning
12 East Church Street
Frederick, MD 21701
301-600-1138

Date: April 8, 2010

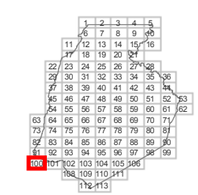

Tax Map 100

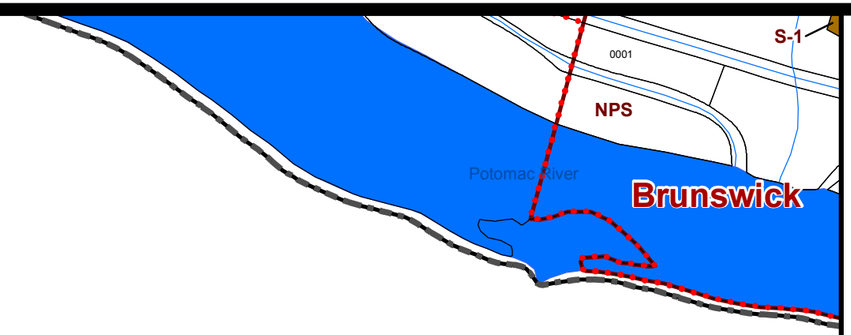

Sewer Service Areas

Frederick COUNTY GIS

- S-1- Connected
- S-3- 1-3 Years
- S-4- 4-6 Years
- S-5- 7-10 Years
- PS- Planned Service (11-20 Years)
- M-U- Multi-Use (Private)
- NPS- No Planned Service

N
W E
S

0 600 1,200
Feet

This map is for illustration purposes only and should not be used for surveying, engineering, or site-specific analysis. While efforts have been made to ensure the accuracy of this map, Frederick County accepts no liability or responsibility for errors, omissions, or positional inaccuracies in the content of this map. Reliance on this map is at the risk of the user. Created by GIS & Data Services Section, Frederick County Division of Planning.

For detailed sewer service boundaries consult the offical Sewer Service Areas maps located at:
Frederick County Division of Planning
12 East Church Street
Frederick, MD 21701
301-600-1138

Date: April 8, 2010

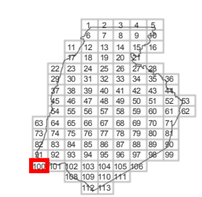

Tax Map 100